

Hiking Trail Lugano - Pavia

European long distance path E1
along the river Ticino in Lombardia



Marijn Bosma
Bart Leemeijer



SWITZERLAND

TICINO

Lugano

E1 to St Gotthard Pass and Scandinavia

1

2

3

4

5

6

7

8

9

10

11

12

13

14

15

16

17

18

19

20

21

22

23

24

25

26

27

28

29

30

31

32

33

34

35

36

37

38

39

40

41

42

43

44

45

46

47

48

49

50

51

52

53

54

55

56

57

58

59

60

61

62

63

64

65

66

67

68

69

70

71

72

73

74

75

76

77

78

79

80

81

82

83

84

85

86

87

88

89

90

91

92

93

94

95

96

97

98

99

100

101

102

103

104

105

106

107

108

109

110

111

112

113

114

115

116

117

118

119

120

121

122

123

124

125

126

127

128

129

130

131

132

133

134

135

136

137

138

139

140

141

142

143

144

145

146

147

148

149

150

151

152

153

154

155

156

157

158

159

160

161

162

163

164

165

166

167

168

169

170

171

172

173

174

175

176

177

178

179

180

181

182

183

184

185

186

187

188

189

190

191

192

193

194

195

196

197

198

199

200

201

202

203

204

205

206

207

208

209

210

211

212

213

214

215

216

217

218

219

220

221

222

223

224

225

226

227

228

229

230

231

232

233

234

235

236

237

238

239

240

241

242

243

244

245

246

247

248

249

250

251

252

253

254

255

256

257

258

259

260

261

262

263

264

265

266

267

268

269

270

271

272

273

274

275

276

277

278

279

280

281

282

283

284

285

286

287

288

Hiking trail Lugano - Pavia

European long distance path E1
along the river Ticino in Lombardia

E1

- * WaymarkedTrails.org
- * Fernwandern-in-Europa.de

E1 in Switzerland

- * *Hiking route 4, ViaJacobi*
- * *Hiking route 2, Trans Swiss Trail*
in the App "Switzerland Mobility", and
Wanderland.ch/en/routes/route-04.html
Wanderland.ch/en/routes/route-02.html

E1 in Lombardia, Italia

- * *Kompass map 90,*
Lago Maggiore, Lago di Varese. 1: 50 000
- * *Parco Lombardo del Ticino, Trail map*
- * ParcoTicino.it
- * [web.archive.org/web/20160405141619/
http://www.enrosadira.it/e1](http://web.archive.org/web/20160405141619/http://www.enrosadira.it/e1)

E1, local alternatives

Via Francigena

- * DeWegVanDeFranken.nl

Recommended

*by BosmaGrafiek.nl
for a part of the pilgrimage
from the St. Gotthard pass to Roma*

*20161119 presented to Pelgrimswegen.nl
More details in * BosmaGrafiek.nl/Brochure_Ticino.pdf
and in the interactive webmap
* hikingtrail.github.io/ticino
Made by BosmaGrafiek.nl and Bart Leemeijer,
student Geo Media & Design, HASHogeschool.nl*

*For ongoing improvement of this hiking trail
please send your feedback to info@BosmaGrafiek.nl*



Tesserete

1

Youth Hostel, Jugendherberge



Ostello Lugano – Savosa



Fam. Majek-Wassmann
Via Cantonale 13
CH- 6942 Savosa
Tel +41 91 966 2728
Lugano@youthhostel.ch
www.JugendherbergeLugano.ch

- Alpenverein.de/huettensuche
- Ameropa.de
- Bahn.de/swisstravelsystem
- AlpenvereinAktiv.com




Funicolar

Lugano, station




Lugano, station

-  Long Distance path E1
From the city centre of Lugano: first follow the coastline to the south. Go to the right into Via Ernesto Bosia, in the direction of "Funicolare San Salvatore".

After 120 meters uphill you have a choice:

Go straight on and keep walking all the way to the top: under a railway bridge, follow the signs of Hiking Route 7.

Or, you go to the right (Via del Scuole) towards the Funicular.

-  In the village **Paradiso**, south of Lugano you have the unique opportunity to save yourself a steep walk. The walk Paradiso - Pazzallo - San Salvatore is 2 hours. Swiss estimation ;)

Funicolare Monte San Salvatore

Paradiso - San Salvatore. Journey time approx. 10 minutes.

<http://www.MonteSanSalvatore.ch/en/funicular/timetable-and-fares/>

Timetable 2017

Sunday, monday, tuesday, wednesday, thursday, friday, saturday:

20170311 - 20170325 = 09.00-17.00

20170326 - 20170713 = 09.00-18.00

20170714 - 20170819 = 09.00-23.00 (trip of 18:30 excluded)

20170820 - 20171028 = 09.00-18.00

20171029 - 20171105 = 09.00-17.00

Sometimes a few hours more on friday and saturday:

20170505 - 20170708 = 09:00-23:00 (trip of 18:30 excluded)

20170825 - 20170911 = 09:00-23:00 (trip of 18:30 excluded)

Tariff in 2016:

One way, 1 adult = 23 Swiss Franks

Carona

2



Carona

Follow the E1 on **Hiking route 2, Trans Swiss Trail**.
You can also follow **Hiking route 7, Via Gottardo**.
These Swiss hiking trails both go to Morcote.

Grill restaurant Pan Perdu
Da Giovanni, 6914 Carona
(on Hiking route 7, Via Gottardo)

Casa Calina (= hostel, group lodging)
Tel +41 91 6498347
Via Nav, Carona
www.calina.ch

Ristorante della Torre (= B&B)
Tel +41 91 996 2636
Rivette della Tor, Morcote

Roba da Matti (= B&B)
Tel +41 91 980 2508
Via Vallon 6, Morcote

Ferry on Lago Lugano
The connection from Morcote (Switzerland) to Porto Ceresio (Italy) is **only available in the summer season**, not in the winter season.

<https://www.lakelugano.ch/en>

Timetable summer 2016:

| | | |
|---------------------|---------------------|----------------------------|
| 09:15 Lugano | 11:50 Lugano | |
| 10:05 Morcote | 12:40 Morcote | 16:36 Morcote |
| 10:15 Porto Ceresio | 12:50 Porto Ceresio | 16:46 Porto Ceresio |

In winter, when the normal ferry does not go to Porto Ceresio, you can try to travel by:

Lugano Taxiboat
lugano-sup.ch/lugano-taxi-boat
+ 41 79 388 6269 This speedboat-taxi is based in Agno.
Their offer for the trip Morcote - Porto Ceresio is quite expensive.
Sept.-Oct.-Nov: Mon-Fri 16:00-20:00 Sat & Sun 11:00 - 20:00

Porto Ceresio



📍 Porto Ceresio



Parrocchia S. Ambrogio
Porto Ceresio



Restaurant
Trattoria del Cervo
Piazza Bossi, 21
21050 Porto Ceresio VA
+39 0332 91 91 81



Parco Ticino
www.ParcoTicino.it



Bar Della Piazzetta
Piazza Grande 2, Valganna
Tel 0332 719601

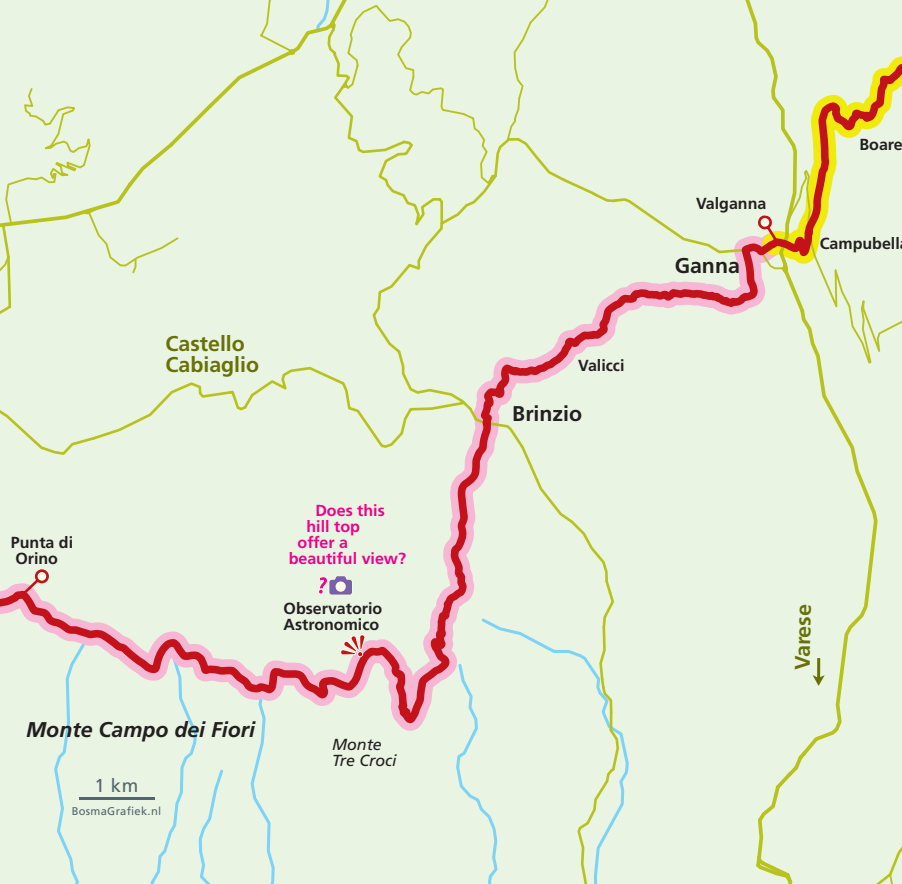


Villa Paradiso (= B&B)
via Comolli 2, Ganna
info@VillaParadisoGanna.it
Tel 0332 719886
VillaParadisoGanna.it




3 Risoti Ristorante (= Restaurant + B&B)
Albergo Valganna
Via Roma 3, Ganna
info@TreRisottiAlbergo.it
Tel 0332 719720

📍 Valganna



 Valganna

5

 Is there any accommodation in the **Monte Campo dei Fiori**, somewhere between Brinzio and Orino ?




 Punta di Orino

Google Earthquake ?



Punta di Orino

 Is there any accommodation in the **Monte Campo dei Fiori**, somewhere between Brinzio and Orino ?

 Gavirate

6



 Gavirate

7

 Ternate



Ternate

✝ The big church in the city centre is "Chiesa di San Bernardino".

✝ Mediaeval (1200 A.D.) cathedral "Abbazia di San Donato".



🍷 Hotel
Albergo La Collinetta & Ristorante da Andrea
Via Cocquo 35, Sesto Calende
Tel 0331 924138
Tel 0331 922682

Sesto Calende

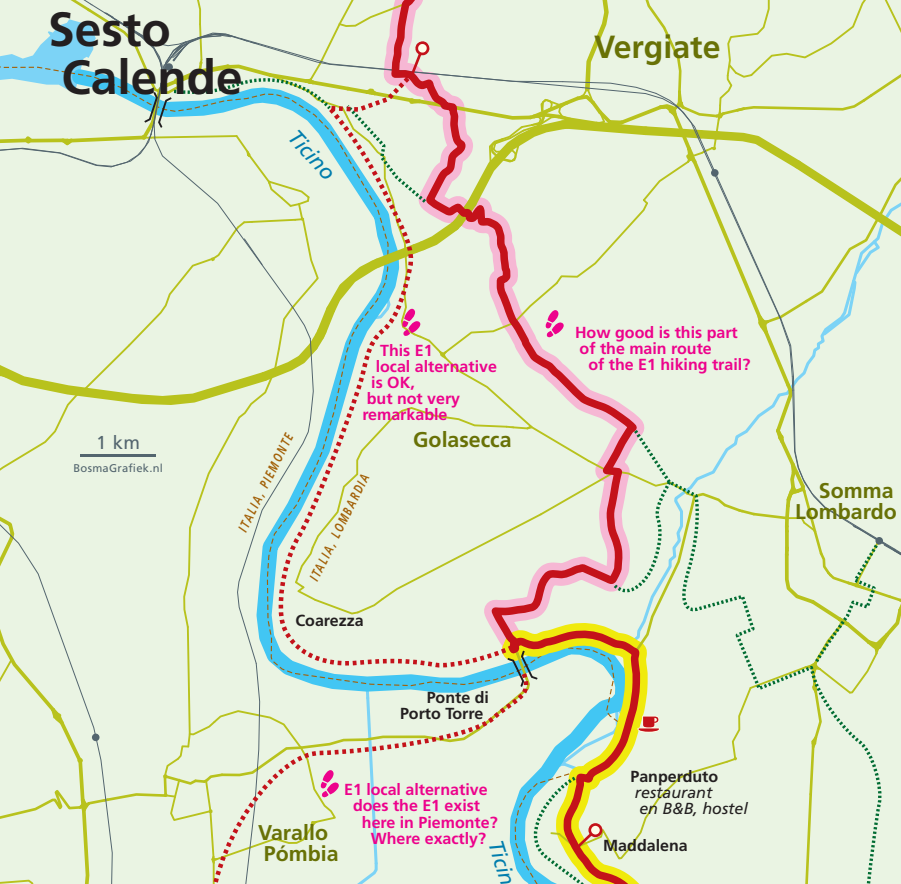
8

Sesto
Calende

Vergiate

Sesto Calende

9



 **Panperduto.it** (= Restaurant + B&B)
info@Panperduto.it
booking@Panperduto.it
Tel +39 0331 259752

in 2016:
60 euro for 1 person,
80 euro for 2 persons.

Maddalena



Maddalena

The cyclepaths along the canals are boring.

Try to follow the E1 on the riverbank; much more interesting!



At some point you can walk a few kilometers on a gravel path which is on a low dike between two canals. This gravel path starts at a footbridge near a lock (where exactly?) and you have to leave this gravel path at the bridge that is on this photo.



Ponte di Oleggio

10



🔍 Ponte di Oleggio


?🍽️ **Restaurant Cera una volta** (One upon a time . . .)
This is closed in 2016 ?
Is there a new restaurant?

11

🔍 Molino al ponte



Molino al ponte

 **Cascina Padregnana** (= Agriturismo, B&B)
 Via Novara
 20020 Robecchetto con Induno
 Tel +39 336 545 368
 40 euro for 1 person B&B (in 2016).

Centro Ippico "Del Paradiso" (= stables, riding school)
 Via Cascina Paradiso, 1
 20020 Robecchetto con Induno
 Tel +39 331 880 860

 **Ristorante S. Pietro**
 Cascina Padregnana
 Alzaia Naviglio Grande
 20020 Robecchetto con Induno
 Tel +39 331 875 402
 Closed on monday, tuesday, wednesday.



Via del Fiume

12



🔍 Via del Fiume

13

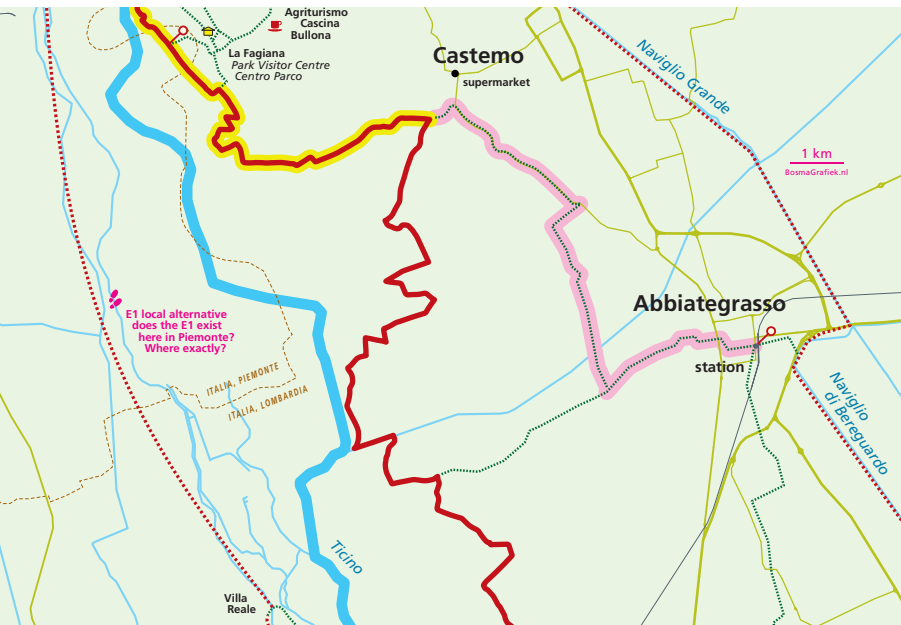


Just before the bridge of the motorway:
Turn left onto the gravel road
(that was once the track of the old
motorway).



After 100 m turn right
and pass under the bridge of the motorway.

🔍 La Fagiana



📍 La Fagiana

📍 **Cascina Bullona** (= B&B, Agriturismo, stables, riding school)
Strada Valle, 32
20013 Pontevecchio di Magenta
Tel: 0297 292091
www.AgriturismoBullona.it
Bullona@AgriturismoBullona.it

📍 Abbiategrasso



📍 Abbiategrasso

🚲 The regional road **S 494** from Abbiategrasso to Vigevano is extremely dangerous; narrow and a lot of truck traffic. On the *old Ponte di Vigevano* there is no space for cyclists and pedestrians. (Just a 30 cm wide space between the balustrade and the crash barrier.)

An elegant new bridge is under construction . . .
When will that new bridge open?
And will it be accessible for pedestrians?

🚲 *In the meantime your best option is to travel by train from Abbiategrasso to Vigevano.*

15




📷 **Vigevano** has a beautiful city centre. Leonardo da Vinci lived here for twenty years and he designed for Vigevano the "perfect market square" and a castle. He also designed ingenious irrigation canals.

📍 Vigevano



Vigevano

 The 25 km between Vigevano and Zerbolo there are actually NO shops, NO restaurants, NO hostels. You are on your own here.

 **Santuario Madonna delle Bozzola**
 This is the most important religious place near Vigevano ?
 Where ?

 Follow the signs of European long distance path E1.
Go left, Via Aguzzafame.
Go straight on, into a wood.

After 150 (?) meter the E1 turns to the right.


Here you have the option to first visit the small yacht-basin Ayala.
Ayala has NO restaurant
but it offers a group of **picnick tables** covered by a roof.

 ???



🔍 ???

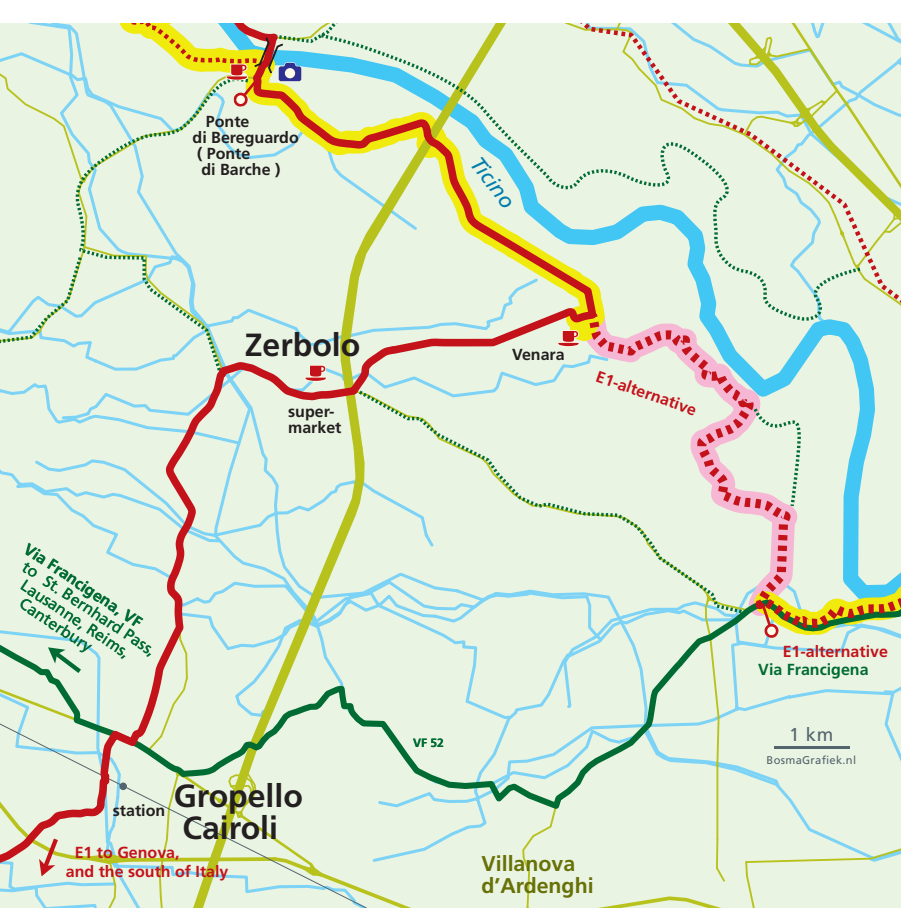
17



🍷 **Percebes, restaurante, tapas bar**
 On the regional road SP 185,
 near the Ponte di Bereguardo, in the direction of Garlasco

📷 **Ponte di Bereguardo.**
 This is a beautiful floating bridge “**Ponte di Barche**”.
 [is the name “Ponte di Bellegarde” a typo of is that another bridge?]

🔍 **Ponte di Bereguardo**



📍 Ponte di Bereguardo



- 🏠 **Verana hostel** (= B&B)
Cascina Verana 1
27020 Zerbolo (PV)
www.HostelLombardia.net
www.OstelloCascinaVerana.it
Tel +39 333 115 0373

(Nice and clean, but make sure to bring your own drinking water and food.)

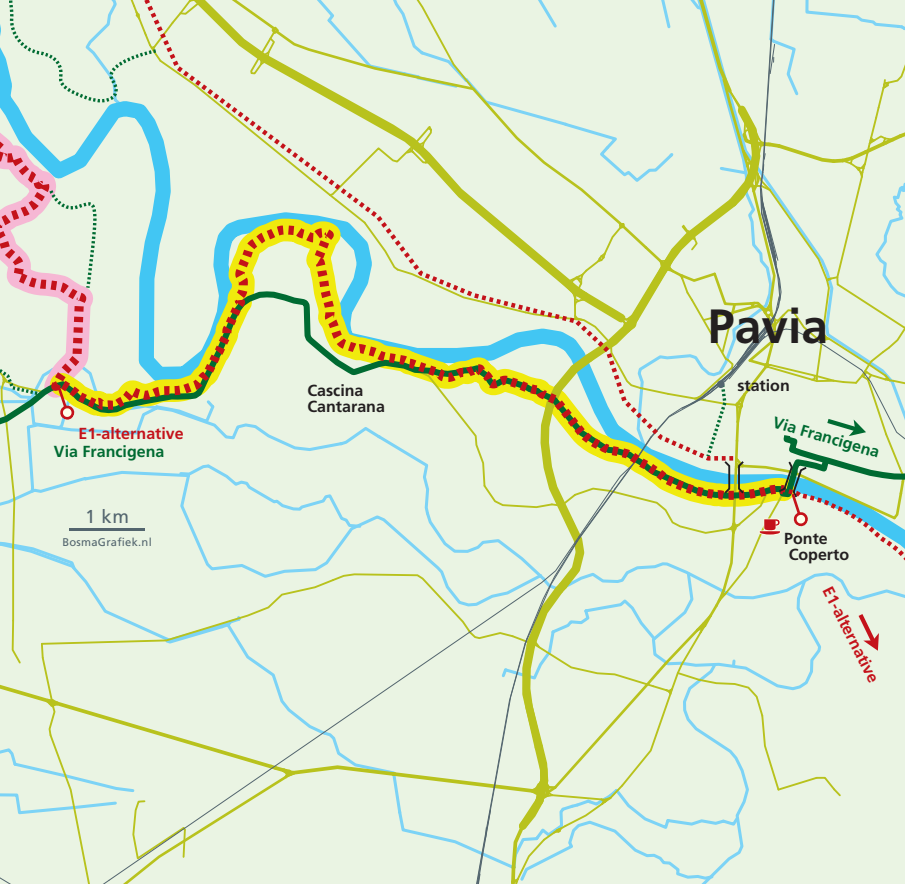
Verana is also a visitor centre and a centre for storks, from the little town of Zerbolo.
www.comune.zerbolo.pv.it

- 🍽️ **Restaurant Natale Sturini**, owned by Lea Rist ?
Zerbolo

Supermarket in Zerbolo.

📍 Via Francigena

18



📍 Via Francigena

19




- ✝ **Santa Maria in Betlem**
OstelloSantaMariainBetlem.it
+ 39 3313 0464 59
- 🏠 Pelgrims' hostel near the Ponte Coperto, south of Pavia.

📍 Pavia, Ponte Coperto

HIKING TRAILS

 **E1**


 **E1**, local alternatives

 Connecting roads

 **Via Francigena**


Recommended


for a part of the pilgrimage
from the St. Gotthard pass to Roma

 Explored by BosmaGrafiek.nl

 Not yet explored by BosmaGrafiek.nl

HIKING INFO

 Navigation detail


 Bridge that can be used by pedestrians


 Road


 Railroad and train station near this trail

 Border

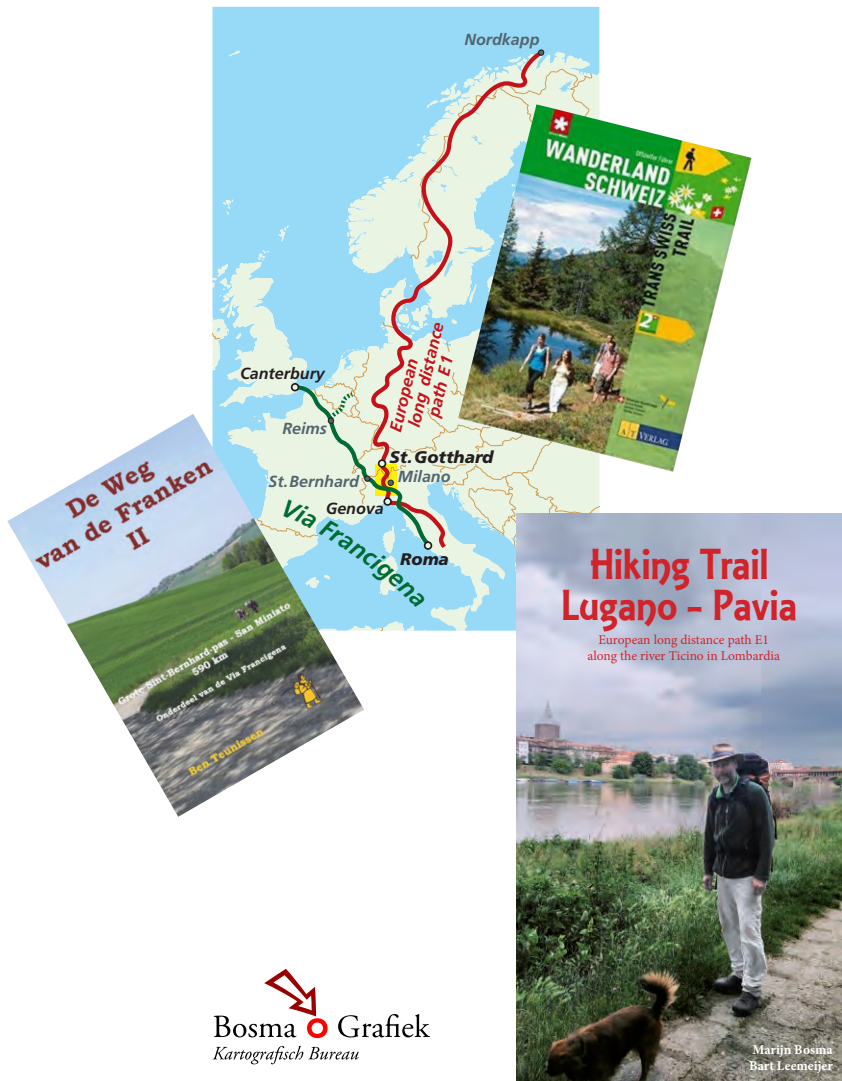
TOURIST INFO

 Parc Visitor Centre

 Scenery

 Eat & sleep

Map design © 2016 by BosmaGrafiek.nl
Backgroundmap vector files © Aquaterra.be
and © OpenStreetMap.org contributors




Bosma Grafiek
 Kartografisch Bureau

20161119 Marijn Bosma (BosmaGrafiek.nl) presented this brochure and the webmap to Gert Wich (Pelgrimswegen.nl) who initiated the new survey of hiking trail Lugano - Pavia.

PELGRIMSWEGEN NAAR ROME

